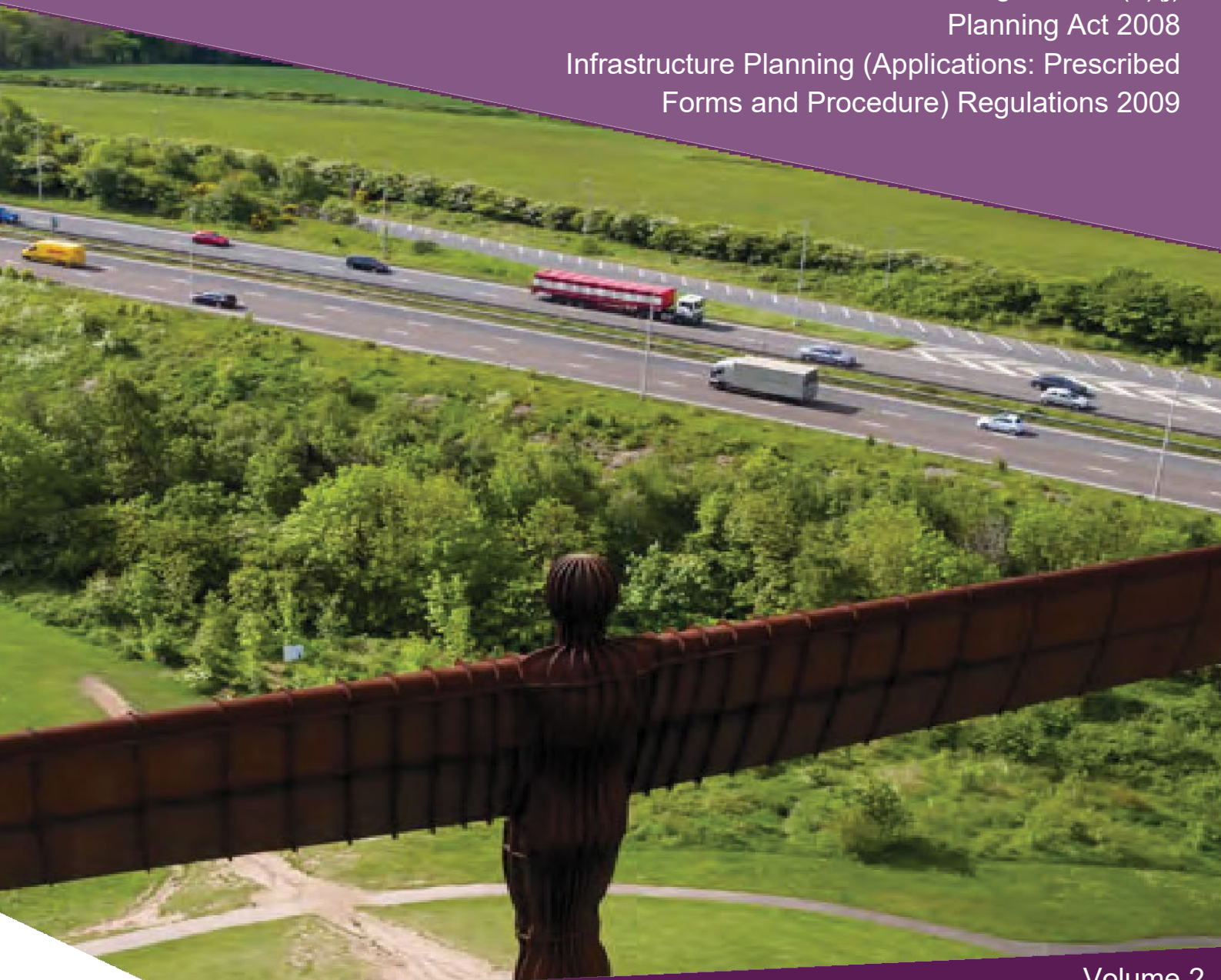


A1 Birtley to Coal House

Scheme Number: TR010031

2.3 Works Plan

APFP Regulation 5(2)(j)
Planning Act 2008
Infrastructure Planning (Applications: Prescribed
Forms and Procedure) Regulations 2009



Infrastructure Planning

Planning Act 2008

**The Infrastructure Planning
(Applications: Prescribed Forms and
Procedure - APFP) Regulations 2009**

**The A1 Birtley to Coal House
Development Consent Order 20[xx]**

WORKS PLAN

Regulation Reference:	APFP Regulation 5(2)(j)
Planning Inspectorate Scheme Reference	TR010031
Application Document Reference	TR010031/APP/2.3
Author:	A1 Birtley to Coal House Project Team, Highways England

Version	Date	Status of Version
Rev 1	14/01/2020	Section 51 updates
Rev 0	14/08/2019	Application Issue

CONTENTS

1	INTRODUCTION.....	1
1.1	Purpose of this Document	1
2	SCHEDULE OF PLANS INCLUDED IN THIS APPLICATION DOCUMENT	2


1 INTRODUCTION

1.1 Purpose of this Document

- 1.1.1 This Works Plan (this "Plan") relate to an application made by Highways England (the "Applicant") to the Planning Inspectorate (the "Inspectorate") under the Planning Act 2008 (the "2008 Act") for a Development Consent Order (DCO). If made, the DCO would grant consent for the Applicant to undertake the A1 Birtley to Coal House (the "Scheme"). A detailed description of the Scheme can be found in **Chapter 2** of the Environmental Statement (ES) (**Application Document Reference: TR010031/APP/6.1**).
- 1.1.2 This Plan comprises part of the suite of Application documentation and is included in the Application in compliance with Regulation 5(2)(j) of the Infrastructure Planning (Applications: Prescribed Forms and Procedure) Regulations 2009, which requires:
- "5(2)(j) a works plan showing, in relation to existing features:-*
- (i) the proposed location or (for a linear scheme) the proposed route and alignment of the development and works; and*
 - (ii) the limits within which the development and works may be carried out and any limits of deviation provided for in the draft order."*
- 1.1.3 This Plan is also being submitted under Regulation 5(4) of the 2009 Regulations which states:
- "Where a plan comprises three or more separate sheets a key plan must be provided showing the relationship between the different sheets."*
- 1.1.4 As this Plan is part of the Application documentation, it should be read alongside and is informed by the other Application documents. In particular, the Plan should be read alongside Schedule 1 of the draft DCO (**Application Document Reference: TR010031/APP/3.1**).

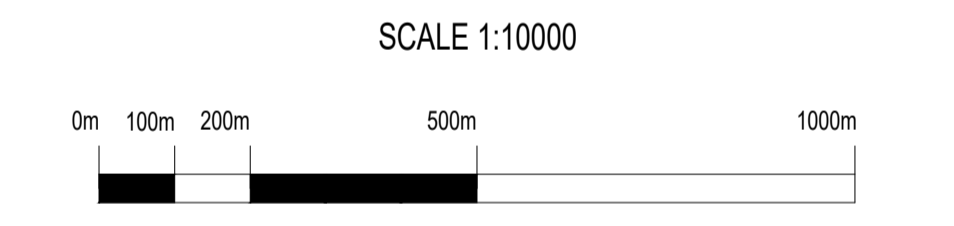
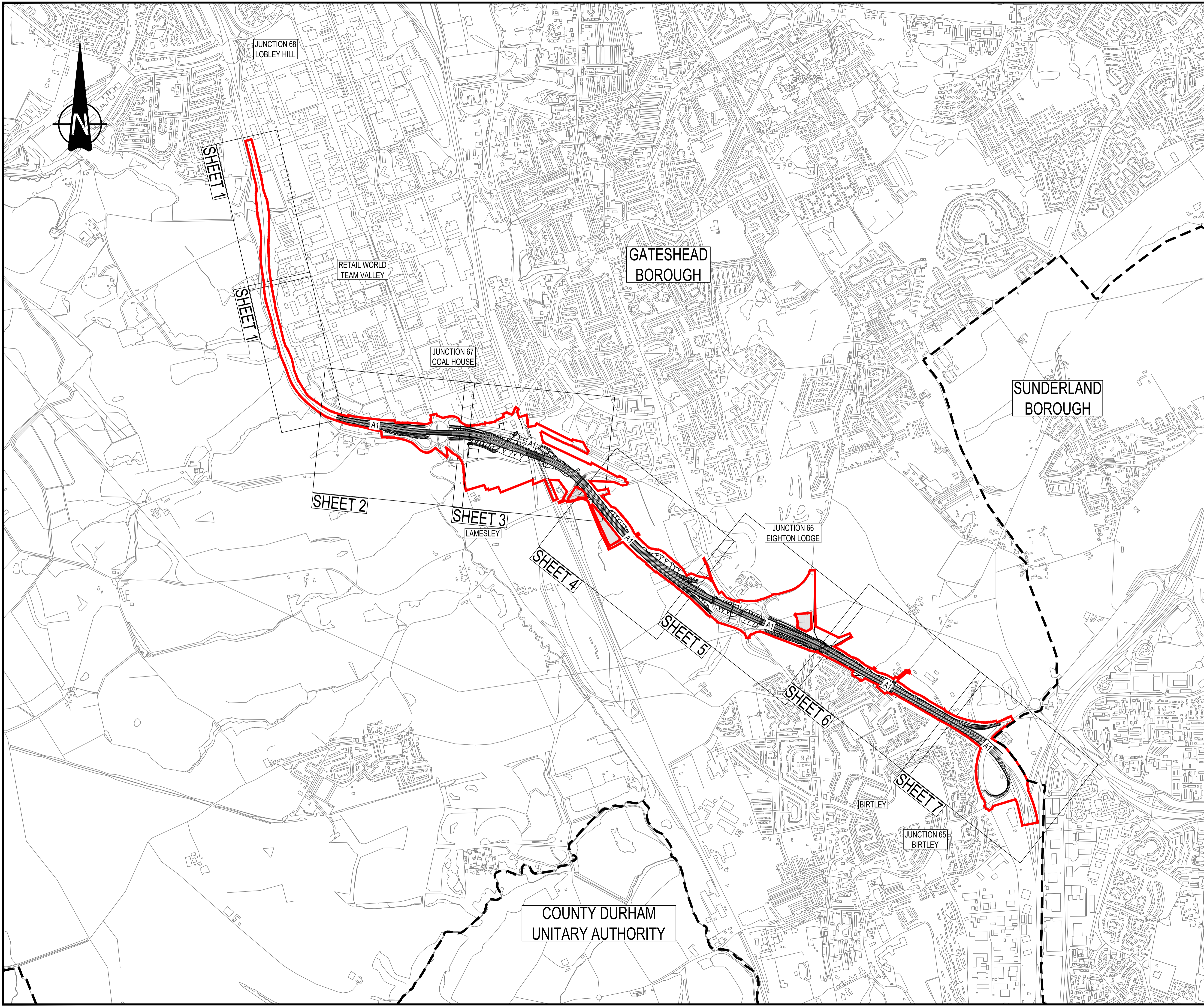
2 SCHEDULE OF PLANS INCLUDED IN THIS APPLICATION DOCUMENT

Document Title	Document Number	Revision
Works Plan – Regulation 5(2)(j) & 5(4) - Key Plan	TR010031/APP/2.3(A)	Rev 1
Works Plan – Regulation 5(2)(j) – Sheet 1 of 7	TR010031/APP/2.3(B)	Rev 1
Works Plan – Regulation 5(2)(j) – Sheet 2 of 7	TR010031/APP/2.3(C)	Rev 1
Works Plan – Regulation 5(2)(j) – Sheet 3 of 7	TR010031/APP/2.3(D)	Rev 1
Works Plan – Regulation 5(2)(j) – Sheet 4 of 7	TR010031/APP/2.3(E)	Rev 1
Works Plan – Regulation 5(2)(j) – Sheet 5 of 7	TR010031/APP/2.3(F)	Rev 1
Works Plan – Regulation 5(2)(j) – Sheet 6 of 7	TR010031/APP/2.3(G)	Rev 1
Works Plan – Regulation 5(2)(j) – Sheet 7 of 7	TR010031/APP/2.3(H)	Rev 1



KEY

	ORDER LIMITS
	LOCAL AUTHORITY BOUNDARY
	THE SCHEME (SHOWN FOR ILLUSTRATIVE PURPOSES ONLY)



Rev.	Date	Description	By	Eng' Chk	Disc' Chk	App'd
1	08/10/19	POST ACCEPTANCE CHANGES		PG	MB	NC
0	15/05/19	APPLICATION ISSUE		AW	PG	PG

Substability: Status:

Post Acceptance Changes
PINS Reference Number: TR010031/APP/2.3(A)



Project Title: A1 BIRTLEY TO COAL HOUSE

Drawing Title: WORKS PLAN REGULATION 5(4) KEY PLAN

Scale	Drawn	Eng. Check	Approved	Authorised
1:10000	P.Gladstone	M.Birkett	N.Corless	n.rawcliffe
Original Size	Date	Date	Date	Date
A1	24/10/19	24/10/19	24/10/19	28/10/19

Drawing Number	Originator	Volume	Revision
HE551462	WSP	LSI	1
Section	Type	Role	Number
ZZ	DR	ZL	43000
			3

NOTES
 1. ALL DIMENSIONS ARE IN METRES UNLESS STATED OTHERWISE.
 2. WORKS ARE DESCRIBED IN SCHEDULE 1 (AUTHORISED DEVELOPMENT) OF THE A1 (BIRTLEY TO COAL HOUSE) DEVELOPMENT CONSENT ORDER (DOCUMENT REFERENCE TR010031/APP/3.1).

- KEY
- ORDER LIMITS
 - LOCAL AUTHORITY BOUNDARY
 - WORK CENTRELINE (APPROX)
 - HIGHWAY WORK LIMIT OF DEVIATION
 - CONSTRUCTION COMPOUND
 - NON LINEAR WORKS
 - UTILITY DIVERSION CENTRELINE (APPROX)
 - NON HIGHWAY WORKS LIMIT OF DEVIATION (APPROX)
 - DIFFERENT COLOURS ARE PROVIDED ONLY TO DIFFERENTIATE BETWEEN OVERLAPPING LIMITS
 - COMMENCEMENT OF WORK (APPROX)
 - TERMINATION OF WORK (APPROX)
 - TRANSITION BETWEEN WORK (APPROX)
 - PROPOSED NEW GANTRY AREA
 - GANTRY - TYPE 1 CANTILEVER GANTRY
 - GANTRY - TYPE 2 SUPER-SPAN GANTRY
 - PROPOSED DISCHARGE POINT
 - EXISTING DISCHARGE POINT

SCALE 1:1250



Rev.	Date	Description	By	Eng' Chk	Disc' Chk	App'd
1	08/10/19	POST ACCEPTANCE CHANGES		PG	MB	NC
0	15/05/19	APPLICATION ISSUE		AW	PG	PG

Substability: Post Acceptance Changes Status:

PINS Reference Number: TR010031/APP/2.3(B)



Project Title: A1 BIRTLEY TO COAL HOUSE

Drawing Title: WORKS PLANS REGULATION 5(2)(j) SHEET 1 OF 7

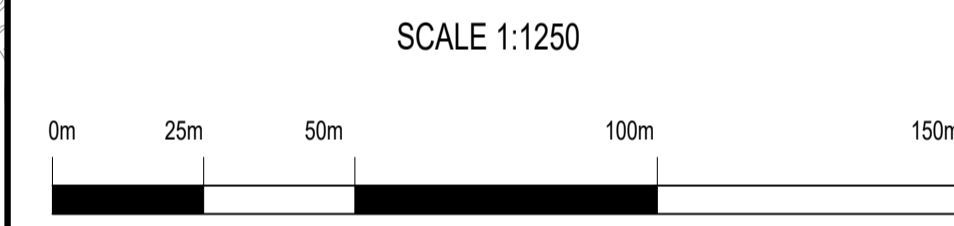
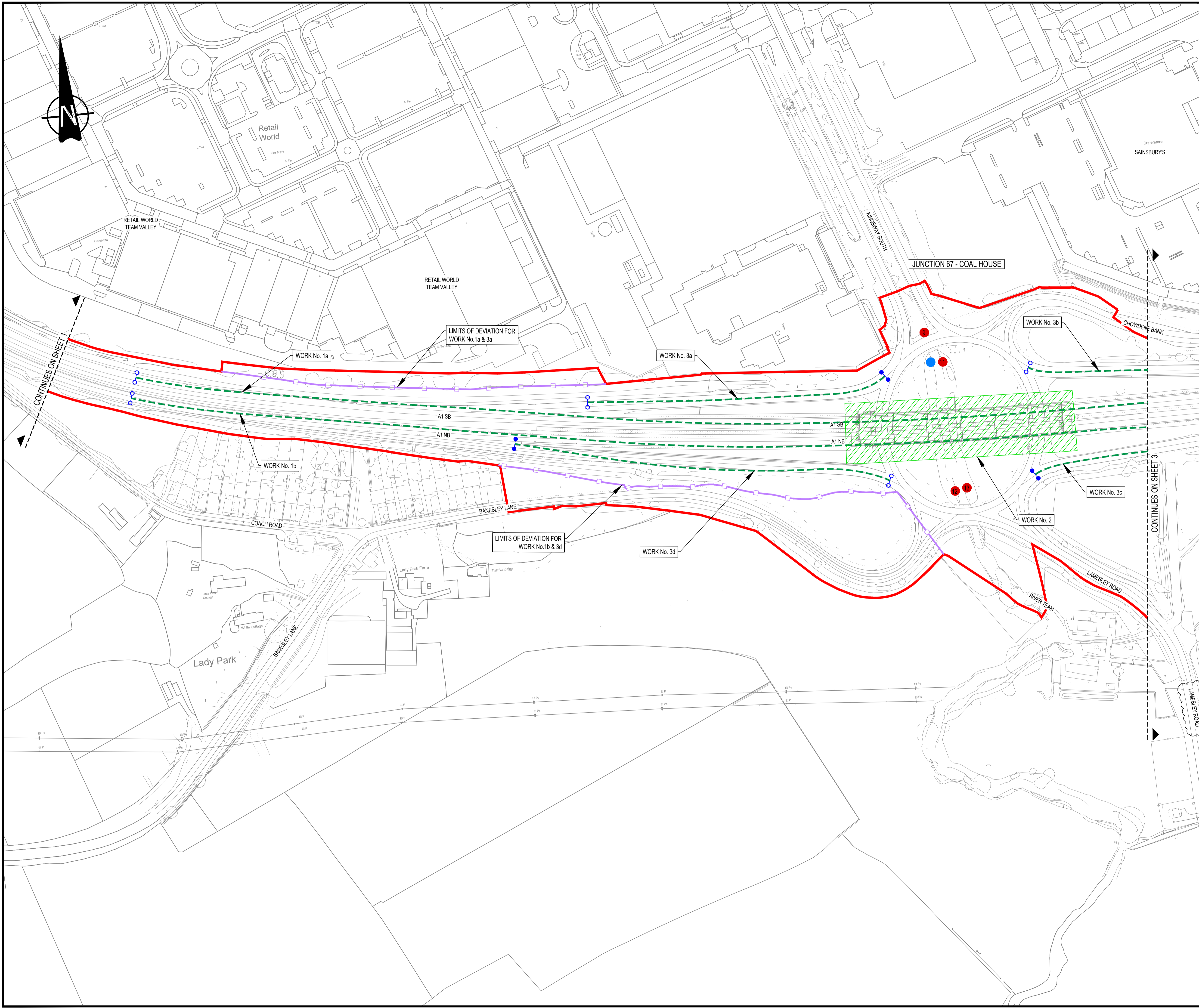
Scale	Drawn	Eng. Check	Approved	Authorised
1:1250	P.Gladstone	M.Birkett	N.Corless	n.rawcliffe
Original Size	Date	Date	Date	Date
A1	24/10/19	24/10/19	24/10/19	28/10/19

Drawing Number	Originator	Volume	Revision	
HE551462	WSP	LSI	1	
S1	Direction	Type	Role	Number
S1	X	DR	ZL	43001
PW Stage Code	ID	ID	ID	ID
3				



NOTES
 1. ALL DIMENSIONS ARE IN METRES UNLESS STATED OTHERWISE.
 2. WORKS ARE DESCRIBED IN SCHEDULE 1 (AUTHORISED DEVELOPMENT) OF THE A1 (BIRTLEY TO COAL HOUSE) DEVELOPMENT CONSENT ORDER (DOCUMENT REFERENCE TR010031/APP/3.1).

- KEY
- ORDER LIMITS
 - LOCAL AUTHORITY BOUNDARY
 - WORK CENTRELINE (APPROX)
 - HIGHWAY WORK LIMIT OF DEVIATION
 - CONSTRUCTION COMPOUND
 - NON LINEAR WORKS
 - UTILITY DIVERSION CENTRELINE (APPROX)
 - NON HIGHWAY WORKS LIMIT OF DEVIATION (APPROX)
 - DIFFERENT COLOURS ARE PROVIDED ONLY TO DIFFERENTIATE BETWEEN OVERLAPPING LIMITS
 - COMMENCEMENT OF WORK (APPROX)
 - TERMINATION OF WORK (APPROX)
 - TRANSITION BETWEEN WORK (APPROX)
 - PROPOSED NEW GANTRY AREA
 - GANTRY - TYPE 1 CANTILEVER GANTRY
 - GANTRY - TYPE 2 SUPER-SPAN GANTRY
 - PROPOSED DISCHARGE POINT
 - EXISTING DISCHARGE POINT



Rev.	Date	Description	By	Eng' Chk	Disc' Chk	App'd
1	08/10/19	POST ACCEPTANCE CHANGES		PG	MB	NC
0	15/05/19	APPLICATION ISSUE		AW	PG	PG

Post Acceptance Changes

PINS Reference Number
TR010031/APP/2.3(C)



Project Title
A1 BIRTLEY TO COAL HOUSE

Drawing Title
**WORKS PLANS
 REGULATION 5(2)(j)
 SHEET 2 OF 7**

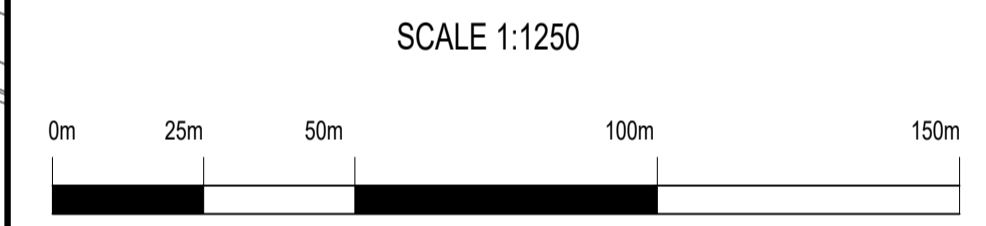
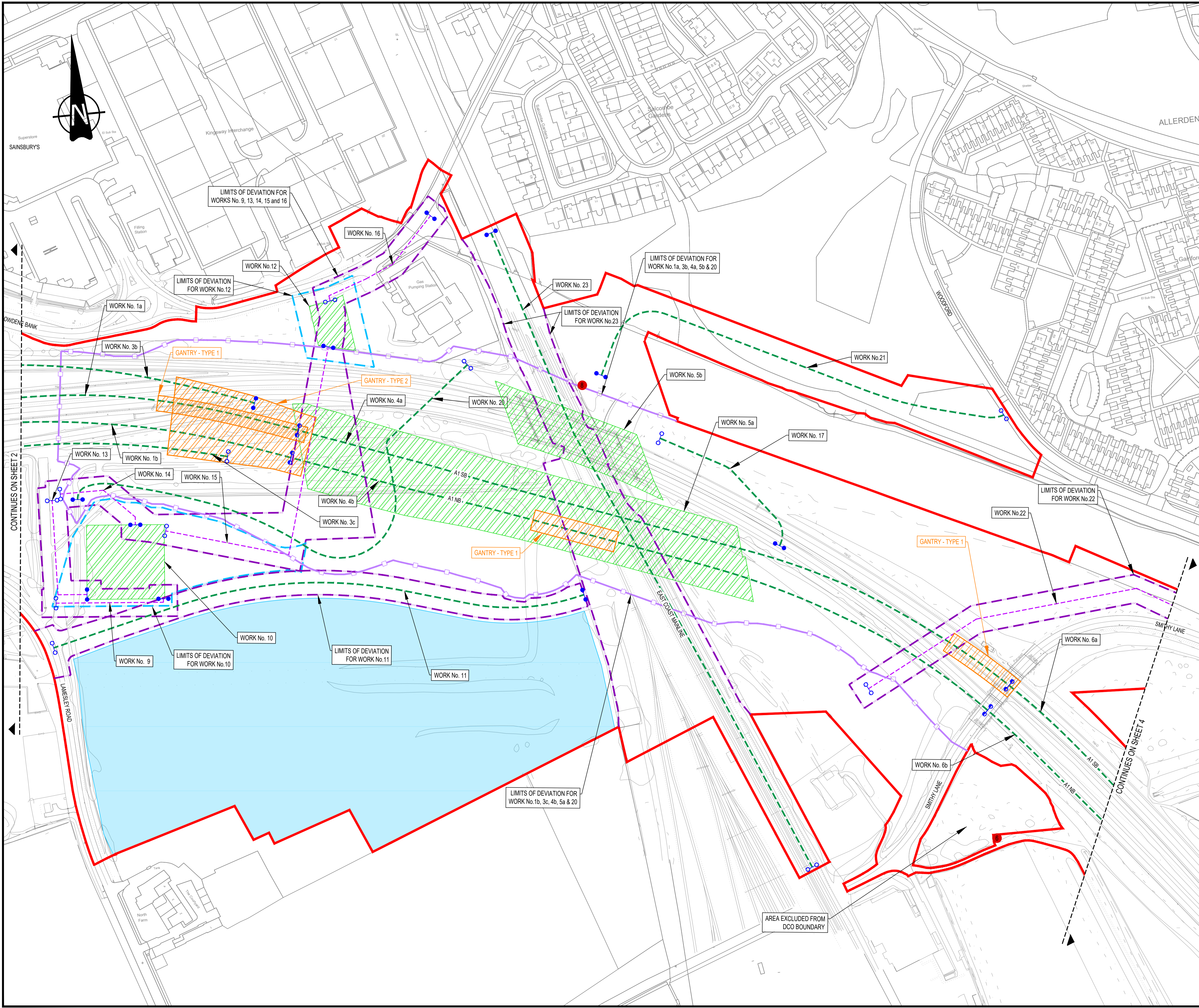
Scale	Drawn	Eng. Check	Approved	Authorised
1:1250	P.Gladstone	M.Birkett	N.Corless	n.rawcliffe

Original Size	Date	Date	Date	Date
A1	24/10/19	24/10/19	24/10/19	28/10/19

HE551462 WSP LSI 1
 S2 DR ZL 43002 3
 HE551462-WSP-LSI-S2_X-DR-ZL-43002

NOTES
 1. ALL DIMENSIONS ARE IN METRES UNLESS STATED OTHERWISE.
 2. WORKS ARE DESCRIBED IN SCHEDULE 1 (AUTHORISED DEVELOPMENT) OF THE A1 (BIRTLEY TO COAL HOUSE) DEVELOPMENT CONSENT ORDER (DOCUMENT REFERENCE TR010031/APP/3.1).

- KEY
- ORDER LIMITS
 - - - LOCAL AUTHORITY BOUNDARY
 - - - WORK CENTRELINE (APPROX)
 - - - HIGHWAY WORK LIMIT OF DEVIATION
 - CONSTRUCTION COMPOUND
 - NON LINEAR WORKS
 - - - UTILITY DIVERSION CENTRELINE (APPROX)
 - - - NON HIGHWAY WORKS LIMIT OF DEVIATION (APPROX)
 - - - DIFFERENT COLOURS ARE PROVIDED ONLY TO DIFFERENTIATE BETWEEN OVERLAPPING LIMITS
 - COMMENCEMENT OF WORK (APPROX)
 - TERMINATION OF WORK (APPROX)
 - ● TRANSITION BETWEEN WORK (APPROX)
 - PROPOSED NEW GANTRY AREA
 - GANTRY - TYPE 1
 - GANTRY - TYPE 2
 - PROPOSED DISCHARGE POINT
 - EXISTING DISCHARGE POINT



Rev.	Date	Description	By	Eng' Chk	Disc' Chk	App'd
1	08/10/19	POST ACCEPTANCE CHANGES		PG	MB	NC
0	15/05/19	APPLICATION ISSUE		AW	PG	PG

Post Acceptance Changes

PINS Reference Number
 TR010031/APP/2.3(D)



Project Title
 A1 BIRTLEY TO COAL HOUSE

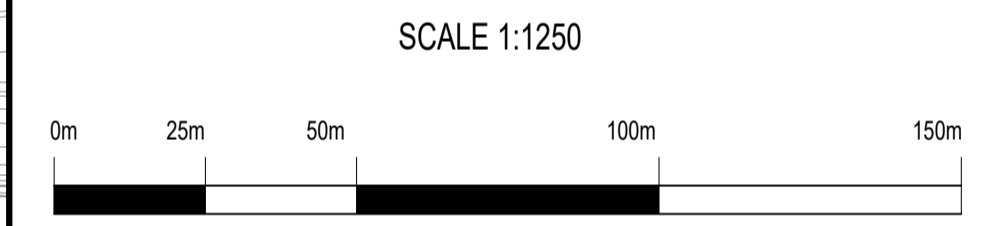
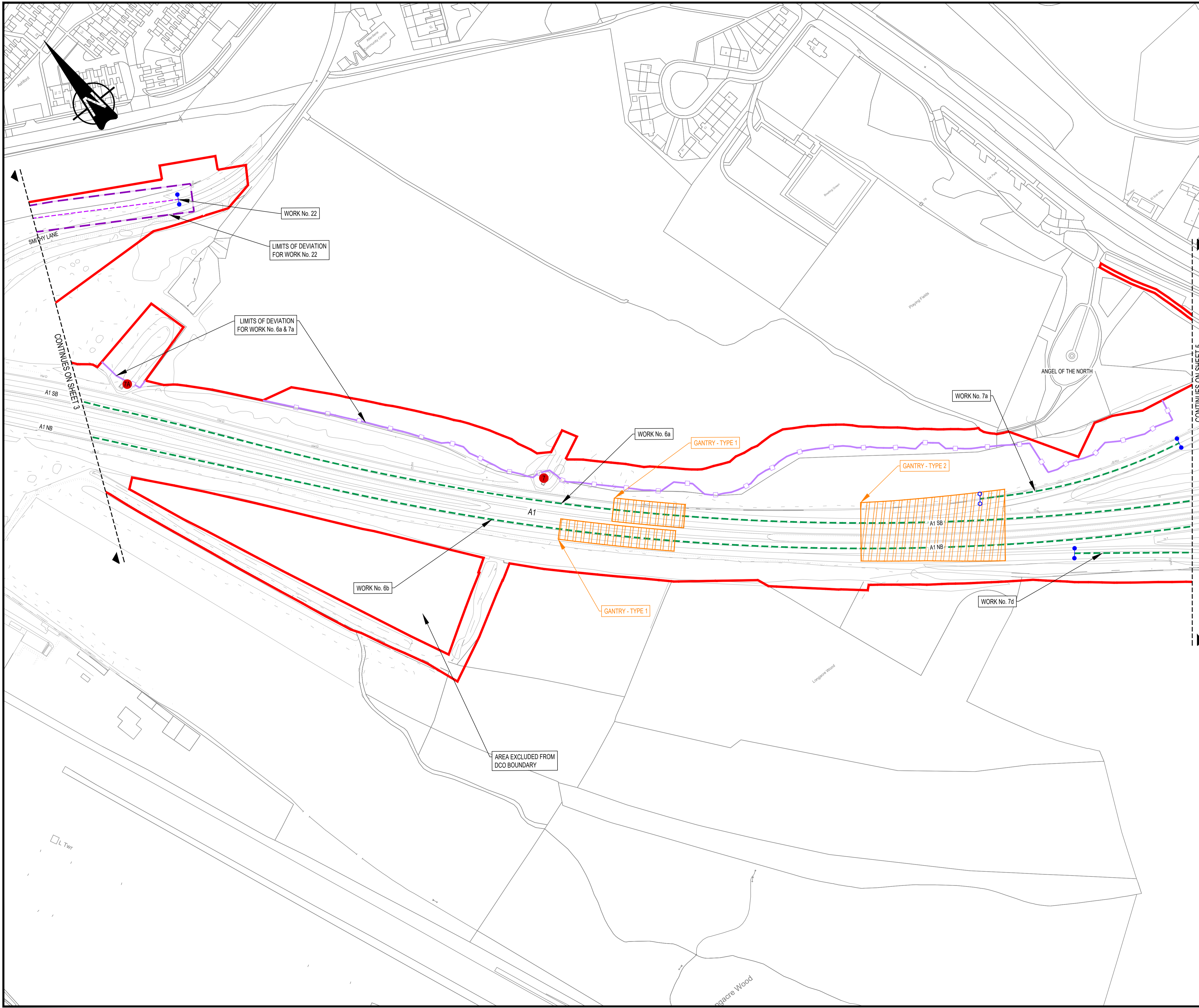
Drawing Title
 WORKS PLANS
 REGULATION 5(2)(j)
 SHEET 3 OF 7

Scale	Drawn	Eng. Check	Approved	Authorised
1:1250	P.Gladstone	M.Birkett	N.Corless	n.rawcliffe
Original Size	Date	Date	Date	Date
A1	24/10/19	24/10/19	24/10/19	28/10/19

Drawing Number	Originator	Volume	Revision
HE551462	WSP	LSI	1
Section	Type	Role	Number
S2	X	DR	ZL 43003
			3

NOTES
 1. ALL DIMENSIONS ARE IN METRES UNLESS STATED OTHERWISE.
 2. WORKS ARE DESCRIBED IN SCHEDULE 1 (AUTHORISED DEVELOPMENT) OF THE A1 (BIRTLEY TO COAL HOUSE) DEVELOPMENT CONSENT ORDER (DOCUMENT REFERENCE TR010031/APP/3.1).

- KEY
- ORDER LIMITS
 - LOCAL AUTHORITY BOUNDARY
 - WORK CENTRELINE (APPROX)
 - HIGHWAY WORK LIMIT OF DEVIATION
 - CONSTRUCTION COMPOUND
 - NON LINEAR WORKS
 - UTILITY DIVERSION CENTRELINE (APPROX)
 - NON HIGHWAY WORKS LIMIT OF DEVIATION (APPROX)
 - DIFFERENT COLOURS ARE PROVIDED ONLY TO DIFFERENTIATE BETWEEN OVERLAPPING LIMITS
 - COMMENCEMENT OF WORK (APPROX)
 - TERMINATION OF WORK (APPROX)
 - TRANSITION BETWEEN WORK (APPROX)
 - PROPOSED NEW GANTRY AREA
 - GANTRY - TYPE 1 CANTILEVER GANTRY
 - GANTRY - TYPE 2 SUPER-SPAN GANTRY
 - PROPOSED DISCHARGE POINT
 - EXISTING DISCHARGE POINT



Rev.	Date	Description	By	Eng' Chk	Disc' Chk	App'd
1	08/10/19	POST ACCEPTANCE CHANGES		PG	MB	NC
0	15/05/19	APPLICATION ISSUE		AW	PG	PG

Post Acceptance Changes

PINS Reference Number: TR010031/APP/2.3(E)



Project Title: A1 BIRTLEY TO COAL HOUSE

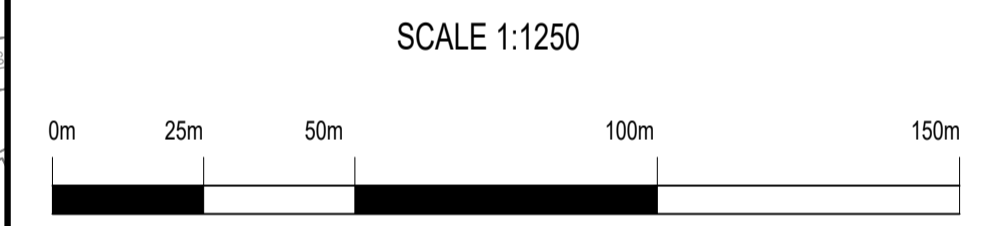
Drawing Title: WORKS PLANS REGULATION 5(2)(j) SHEET 4 OF 7

Scale	Drawn	Eng. Check	Approved	Authorised
1:1250	P.Gladstone	M.Birkett	N.Corless	n.rawcliffe
Original Size	Date	Date	Date	Date
A1	24/10/19	24/10/19	24/10/19	28/10/19

Drawing Number	Originator	Volume	Revision	
HE551462	WSP	LSI	1	
Section	Direction	Type	Role	Number
S3	X	DR	ZL	43004
				3

NOTES
 1. ALL DIMENSIONS ARE IN METRES UNLESS STATED OTHERWISE.
 2. WORKS ARE DESCRIBED IN SCHEDULE 1 (AUTHORISED DEVELOPMENT) OF THE A1 (BIRTLEY TO COAL HOUSE) DEVELOPMENT CONSENT ORDER (DOCUMENT REFERENCE TR010031/APP/3.1).

- KEY
- ORDER LIMITS
 - - - LOCAL AUTHORITY BOUNDARY
 - - - WORK CENTRELINE (APPROX)
 - - - HIGHWAY WORK LIMIT OF DEVIATION
 - CONSTRUCTION COMPOUND
 - NON LINEAR WORKS
 - - - UTILITY DIVERSION CENTRELINE (APPROX)
 - - - NON HIGHWAY WORKS LIMIT OF DEVIATION (APPROX)
 - - - DIFFERENT COLOURS ARE PROVIDED ONLY TO DIFFERENTIATE BETWEEN OVERLAPPING LIMITS
 - COMMENCEMENT OF WORK (APPROX)
 - TERMINATION OF WORK (APPROX)
 - TRANSITION BETWEEN WORK (APPROX)
 - PROPOSED NEW GANTRY AREA
 - GANTRY - TYPE 1 CANTILEVER GANTRY
 - GANTRY - TYPE 2 SUPER-SPAN GANTRY
 - PROPOSED DISCHARGE POINT
 - EXISTING DISCHARGE POINT



Rev.	Date	Description	By	Eng' Chk	Disc' Chk	App'd
1	08/10/19	POST ACCEPTANCE CHANGES		PG	MB	NC
0	15/05/19	APPLICATION ISSUE		AW	PG	PG

Post Acceptance Changes

PINS Reference Number
TR010031/APP/2.3(F)

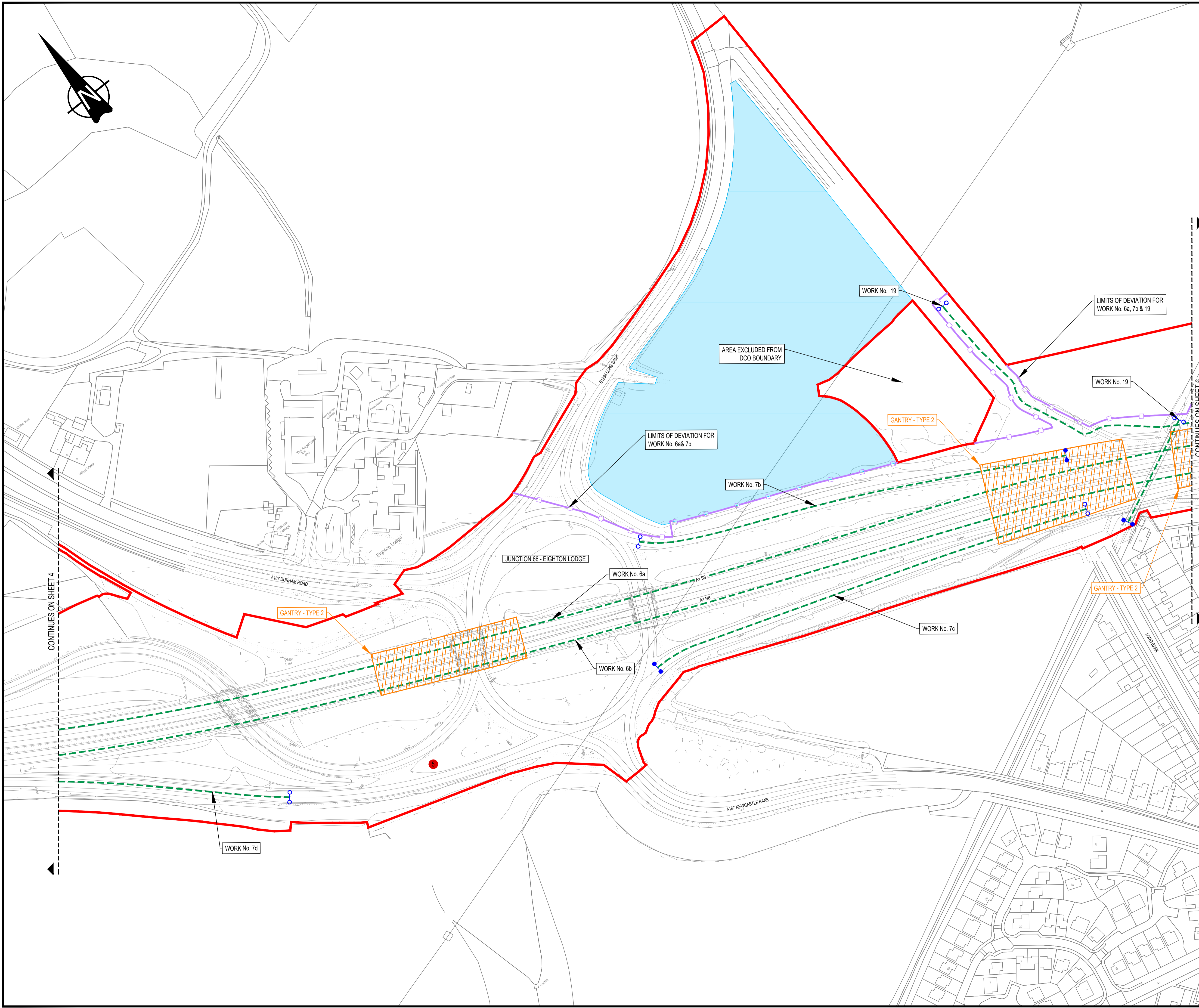


Client
A1 BIRTLEY TO COAL HOUSE

Drawing Title
**WORKS PLANS
 REGULATION 5(2)(j)
 SHEET 5 OF 7**

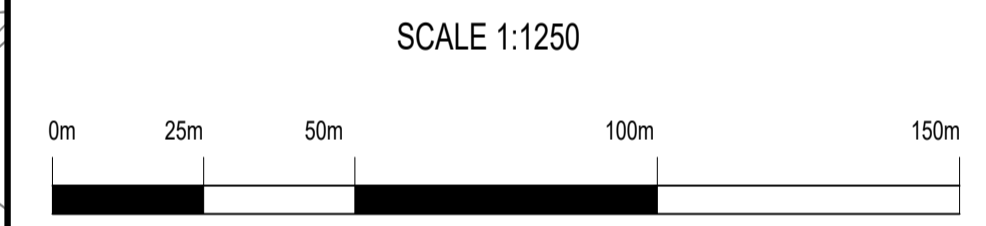
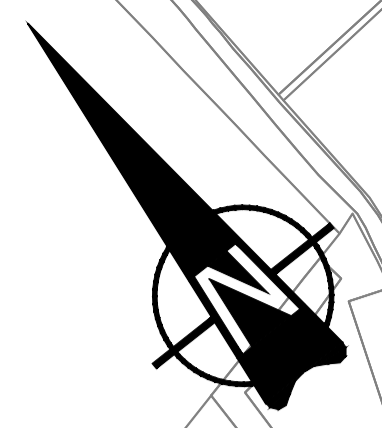
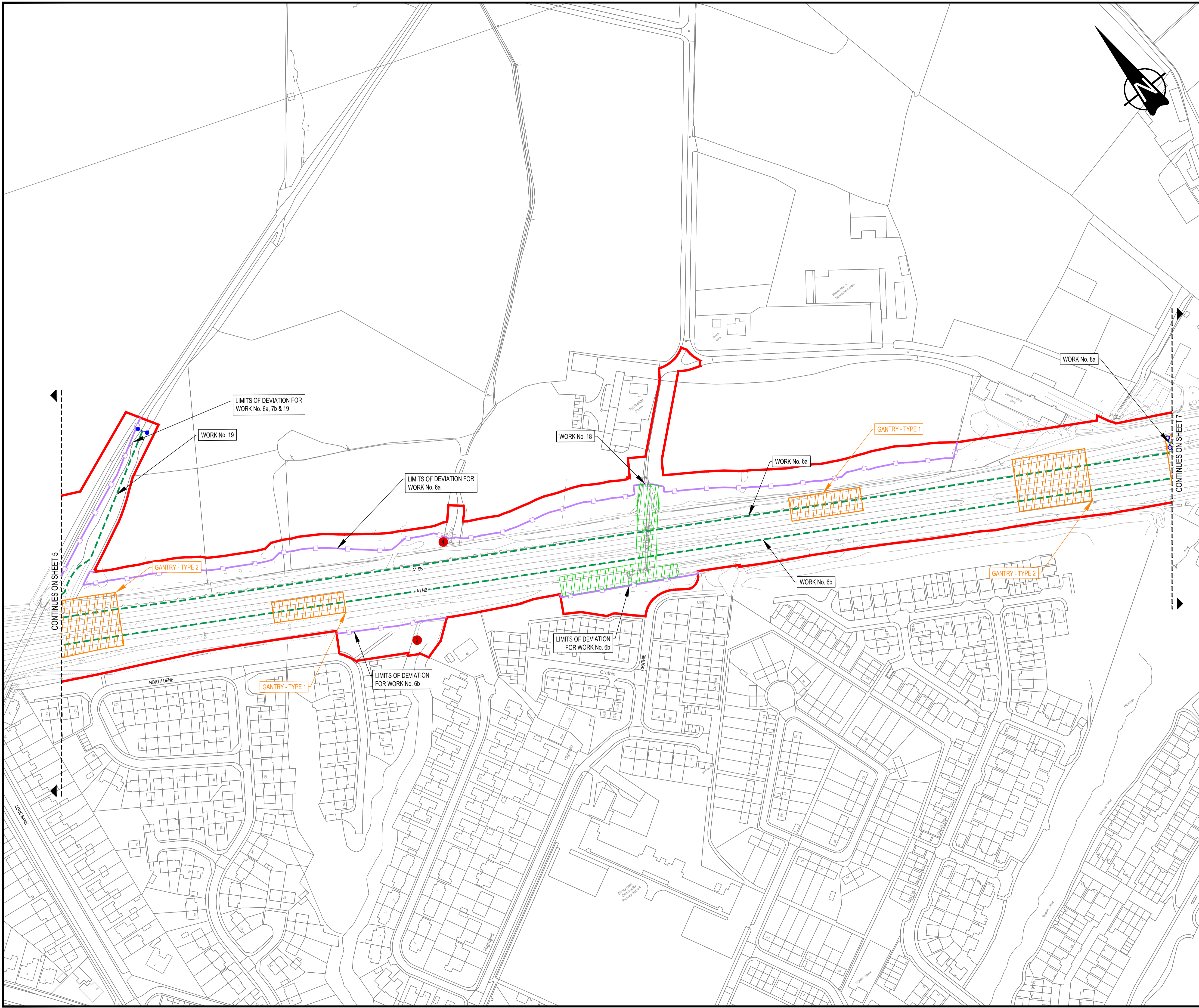
Scale	Drawn	Eng. Check	Approved	Authorised
1:1250	P.Gladstone	M.Birkett	N.Corless	n.rawcliffe
Original Size	Date	Date	Date	Date
A1	24/10/19	24/10/19	24/10/19	28/10/19

Drawing Number	Originator	Volume	Revision	
HE551462	WSP	LSI	1	
Section	Direction	Type	Role	Number
S3	X	DR	ZL	43005
				PW Stage Code
				3



NOTES
 1. ALL DIMENSIONS ARE IN METRES UNLESS STATED OTHERWISE.
 2. WORKS ARE DESCRIBED IN SCHEDULE 1 (AUTHORISED DEVELOPMENT) OF THE A1 (BIRTLEY TO COAL HOUSE) DEVELOPMENT CONSENT ORDER (DOCUMENT REFERENCE TR010031/APP/3.1).

- KEY
- ORDER LIMITS
 - - - LOCAL AUTHORITY BOUNDARY
 - - - WORK CENTRELINE (APPROX)
 - HIGHWAY WORK LIMIT OF DEVIATION
 - CONSTRUCTION COMPOUND
 - NON LINEAR WORKS
 - - - UTILITY DIVERSION CENTRELINE (APPROX)
 - - - NON HIGHWAY WORKS LIMIT OF DEVIATION (APPROX)
DIFFERENT COLOURS ARE PROVIDED ONLY TO DIFFERENTIATE BETWEEN OVERLAPPING LIMITS
 - COMMENCEMENT OF WORK (APPROX)
 - TERMINATION OF WORK (APPROX)
 - TRANSITION BETWEEN WORK (APPROX)
 - PROPOSED NEW GANTRY AREA
 - GANTRY - TYPE 1
CANTILEVER GANTRY
 - GANTRY - TYPE 2
SUPER-SPAN GANTRY
 - PROPOSED DISCHARGE POINT
 - EXISTING DISCHARGE POINT



Rev.	Date	Description	By	Eng' Chk	Disc' Chk	App'd
1	08/10/19	POST ACCEPTANCE CHANGES		PG	MB	NC
0	15/05/19	APPLICATION ISSUE		AW	PG	PG

Substability Status

Post Acceptance Changes

PINS Reference Number
TR010031/APP/2.3(G)

Client

Project Title
A1 BIRTLEY TO COAL HOUSE

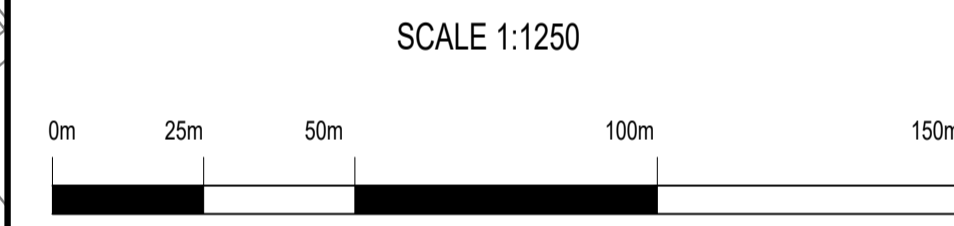
Drawing Title
**WORKS PLANS
 REGULATION 5(2)(j)
 SHEET 6 OF 7**

Scale	Drawn	Eng. Check	Approved	Authorised
1:1250	P.Gladstone	M.Birkett	N.Corless	n.rawcliffe
Original Size	Date	Date	Date	Date
A1	24/10/19	24/10/19	24/10/19	28/10/19

Drawing Number	Originator	Volume	Revision			
HE551462	WSP	LSI	1			
Section	Direction	Type	Role	Number		
S3	X	DR	ZL	43006		
	Type	ID	Direction	Type	Role	Number
						3

NOTES
 1. ALL DIMENSIONS ARE IN METRES UNLESS STATED OTHERWISE.
 2. WORKS ARE DESCRIBED IN SCHEDULE 1 (AUTHORISED DEVELOPMENT) OF THE A1 (BIRTLEY TO COAL HOUSE) DEVELOPMENT CONSENT ORDER (DOCUMENT REFERENCE TR010031/APP/3.1).

- KEY
- ORDER LIMITS
 - LOCAL AUTHORITY BOUNDARY
 - WORK CENTRELINE (APPROX)
 - HIGHWAY WORK LIMIT OF DEVIATION
 - CONSTRUCTION COMPOUND
 - NON LINEAR WORKS
 - UTILITY DIVERSION CENTRELINE (APPROX)
 - NON HIGHWAY WORKS LIMIT OF DEVIATION (APPROX)
 - DIFFERENT COLOURS ARE PROVIDED ONLY TO DIFFERENTIATE BETWEEN OVERLAPPING LIMITS
 - COMMENCEMENT OF WORK (APPROX)
 - TERMINATION OF WORK (APPROX)
 - TRANSITION BETWEEN WORK (APPROX)
 - PROPOSED NEW GANTRY AREA
 - GANTRY - TYPE 1 CANTILEVER GANTRY
 - GANTRY - TYPE 2 SUPER-SPAN GANTRY
 - PROPOSED DISCHARGE POINT
 - EXISTING DISCHARGE POINT



Rev.	Date	Description	By	Eng' Chk	Disc' Chk	App'd
1	08/10/19	POST ACCEPTANCE CHANGES		PG	MB	NC
0	15/05/19	APPLICATION ISSUE		AW	PG	PG

Post Acceptance Changes
 PINS Reference Number: TR010031/APP/2.3(H)



Client: A1 BIRTLEY TO COAL HOUSE

Drawing Title: WORKS PLANS REGULATION 5(2)(j) SHEET 7 OF 7

Scale	1:1250	Drawn	P.Gladstone	Eng. Check	M.Birkett	Approved	N.Corless	Authorised	n.rawcliffe
Original Size	A1	Date	24/10/19	Date	24/10/19	Date	24/10/19	Date	28/10/19
Drawing Number	HE551462	Originator	WSP	Volume	LSI	Revision	1	PW Stage Code	3
Section	S4	Direction	X	DR	ZL	43007			

